















- | | | | |
|---|--------------------------------|---|--|
|  | Low Density Residential |  | MR - Park/School |
|  | Medium Density Residential |  | Natural Area |
|  | Commercial |  | Multi-use Trail Corridor
(No M.R. Credit) |
|  | Stormwater Management Facility |  | Pedestrian Linkage
(Greenway M.R Credit) |
|  | Urban Service |  | NSP Boundary |
|  | Residents Association |  | Pipeline Corridor |

The Orchards
at *Ellerslie*

Figure 3
Land Use Concept
Neighbourhood Structure Plan
November 2007

